





















**LEGEND
TRAFFIC COUNT MAPS
TEXARKANA MPO**

Year Of Traffic Count

	2000		2007
	2001		2008
	2002		2009
	2003		2010
	2004		2011
	2005		2012
	2006		

Classification Of Roadways

	Freeways
	Frontage Roads
	Principal Arterials
	Minor Arterials
	Major Collectors
	Residential-Collectors
	Texarkana MPO Boundary